




SITE



SUBJECT PARCEL

Distance To:
 State Lands - 1 mile to Anastasia State Park
 Florida Forever Project - 1200 ft to Northeast Florida Blueway Project - Phase II
 Water - 500 ft to Tolomato River
 Sources: Esri, DeLorme, NAVTEQ, USGS, NRCAN, METI, iPC, TomTom

-  Subject Parcel
-  Florida Forever Project Boundary
-  State Managed Conservation Lands



St. Johns Murphy Act

Section 05, Township 07 South, Range 30 East
 St. Johns County, Florida

